





FOGLIO 4/6
 FASE 2: SCAVO GRADONATO E RIPORTO DEL TERRENO PER LA
 REALIZZAZIONE DEL PIANO ORIZZONTALE COMPENSATIVO

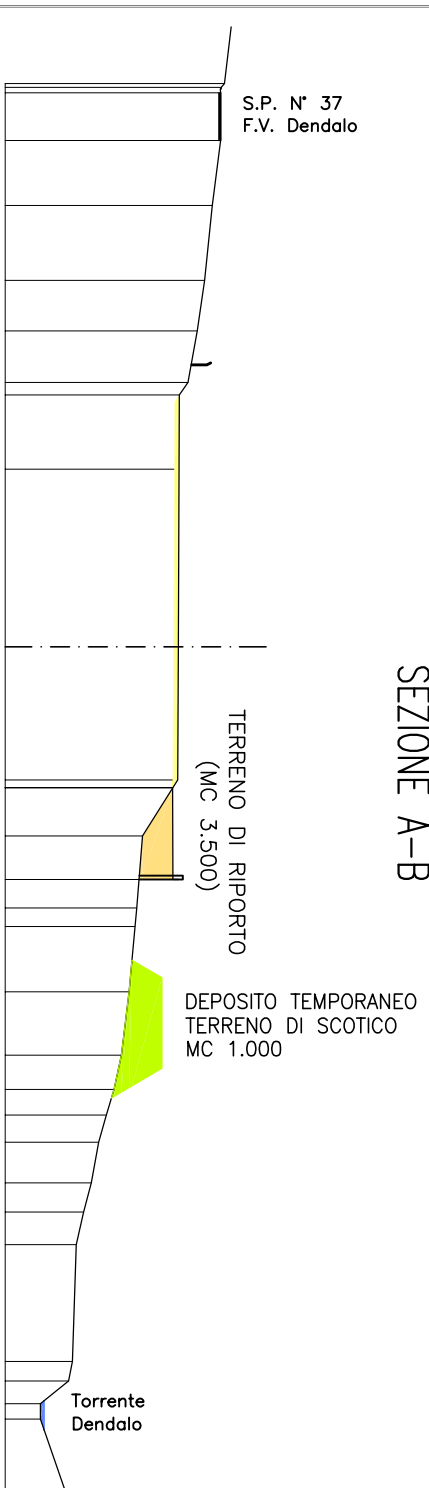
PLANIMETRIA Scala 1:1.000

LEGENDA

	Terreno Agrario
	Massiccata Piazzale
	Terreno di Scavo
	Terreno di Riporto

SEZIONI Scala 1:1.000

SEZIONE A-B



SEZIONE C-D

