






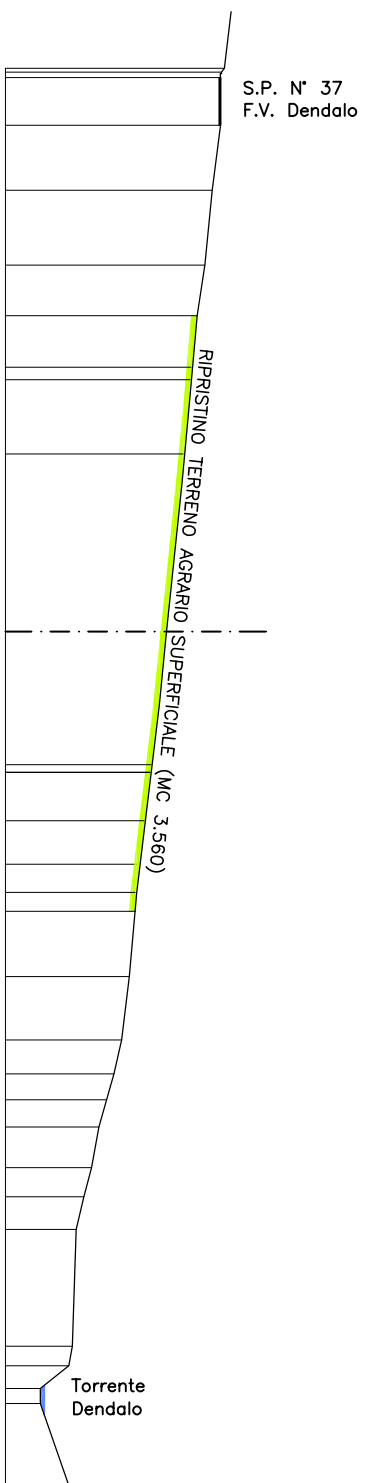
FOGLIO 4/4
 FASE 7: RIPRISTINO DEL PROFILO ORIGINARIO DEL TERRENO
 CON RIUTILIZZO DEL TERRENO DI FORMAZIONE DELLE
 SCARPATE E CON TERRENO PROVENIENTE DA CAVE

LEGENDA

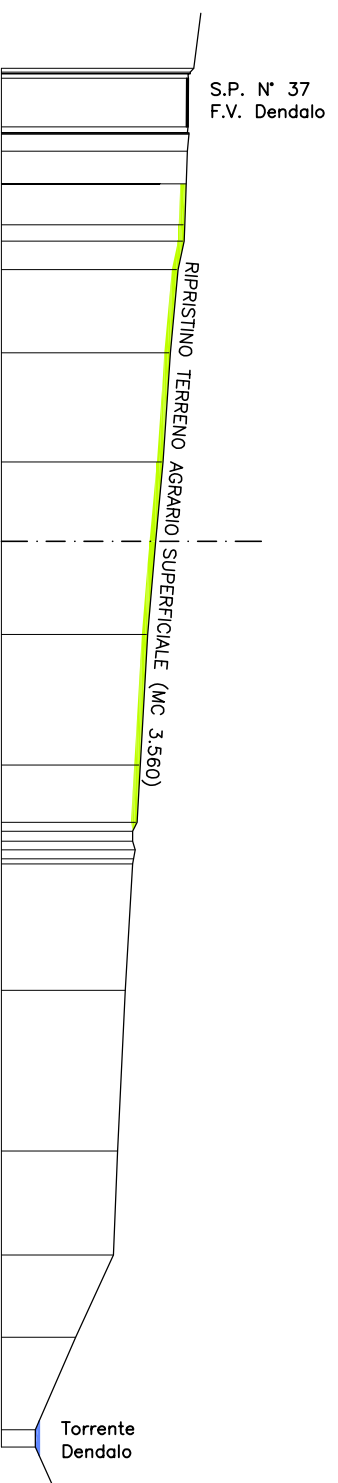
	Terreno Agrario
	Terreno Ripristinato
	Scarpate in terra
	Strade in terra
	Strade asfaltate

SEZIONI Scala 1:1.000

SEZIONE A-B



SEZIONE C-D



PLANIMETRIA Scala 1:1.000

